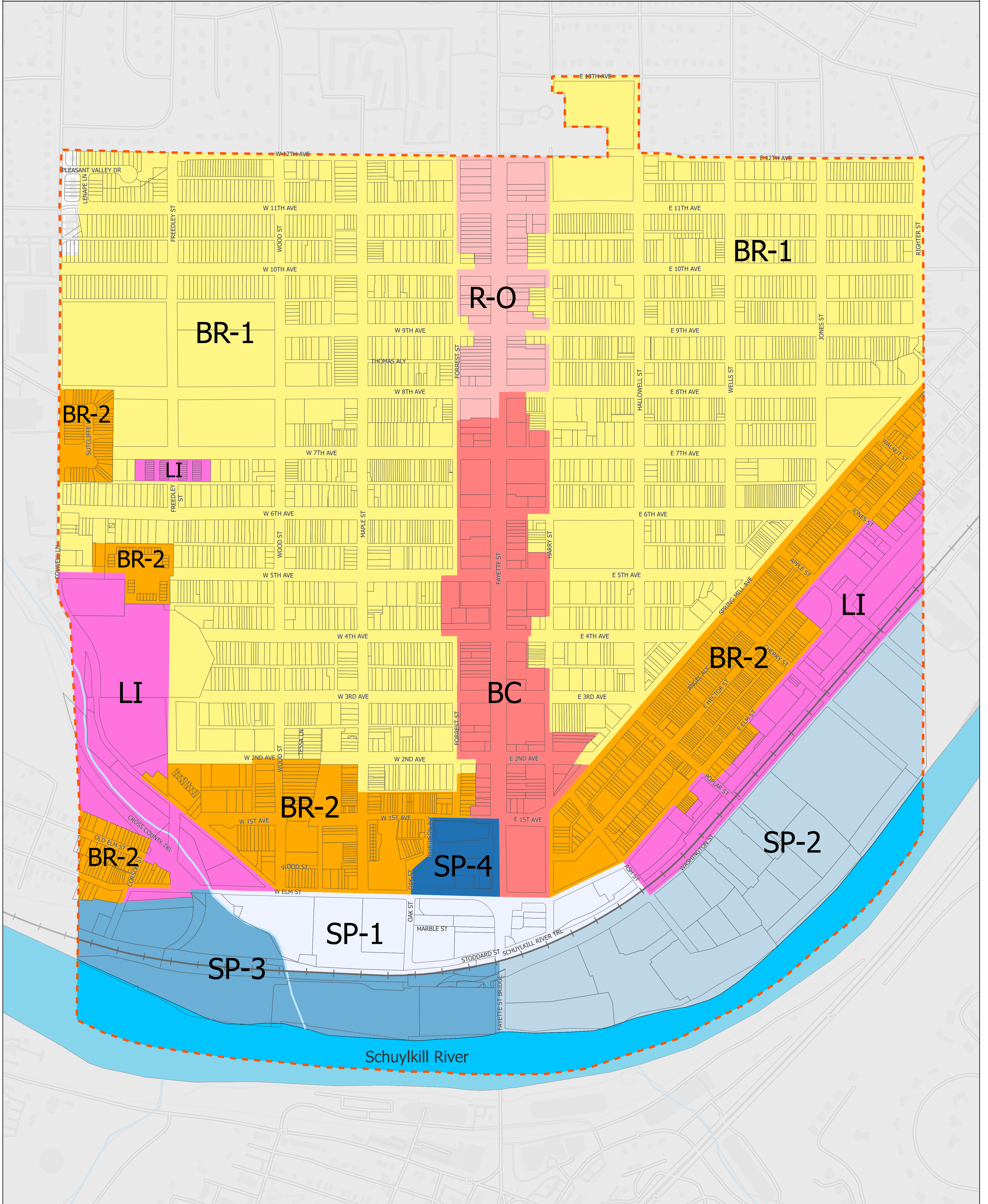














Borough of Conshohocken Zoning Map

400 Fayette St, Ste. 200
Conshohocken, PA 19428



Zoning

	SPD-1 - Specially Planned District 1		BR-1 - Borough Residential 1
	R-O - Residential Office		SPD-2 - Specially Planned District 2
	BC - Borough Commercial		SPD-3 - Specially Planned District 3
	LI - Light Industrial		SPD-4 - Specially Planned District 4
			BR-2 - Borough Residential 2



0 125 250 500 750 1,000 Feet